

NOTIFICATION

No. SEC/MNC-2025/CR-19/DO-5 Dt. 01 September, 2025 The State Government with approval of State Election Commission, Maharashtra proposes to make the following Draft Notification under section 5 (3) of the Maharashtra Municipal Corporation Act, (Bom.LIX of 1949) (hereinafter referred to as the "said Act") to fix for the Malegaon City Municipal Corporation, the number and the extent of the wards into which the said municipal area shall be divided, as shown in the Schedule to this Draft order

2. And whereas the said Draft Order is hereby published as required by the section 5(3) of the said Act for information of all the residents within the jurisdiction of the Malegaon City Municipal Corporation. And Whereas, vide Urban Development Department order No. MCO-2025/PRA.KRA242/NAVI-14, dated 10 June, 2025. The State Government Maharashtra, has delegated its powers to Municipal Commissioner Malegaon City Municipal Corporation to publish the draft in the Official Gazette. Accordingly this Draft Notification is being published and the said draft will be taken into consideration by the State Government with the Approval of the State Election Commission, Maharashtra or an officer authorised by it for this purpose after 03/09/2025.

3. And whereas, all persons who desire to raise any objections or suggestions to this draft should submit the same to the Commissioner, Malegaon City Municipal Corporation, in writing with reasons on Objections or suggestions received or before dated.15/09/2025 thereafter will not be considered.

Draft Notification

WHEREAS, State Government with the Approval of the State Election Commission, Maharashtra has specified for Malegaon city Municipal Corporation, under Section 5 of the Maharashtra Municipal Corporations Act, the Number of Councillors to be elected and number of wards as follows.

Total number of councillors - 84

Four councillors wards - 21

Total wards - 21

2. Now, therefore, in exercise of the powers under section 5(3) of the Maharashtra Municipal Corporation Act, The State Government or Officer authorised by it, hereby fix the number and extent of the wards into which the said Municipal Corporation area shall be divided as shown in the schedule to this Notification.

3. This Notification shall take effect for the purpose of the next general election held immediately following the date of this Notification.




SCHEDULE


Ward No. & Population	Name of the Ward, if any	Extent of the Ward	Number of Councillors to be electd
(1)	(2)	(3)	(4)
1 Population Total- 26774 SC - 4989 ST - 2487	Bhaygaon and Malegaon Camp	<p>Location - Bhaygaon Village, Professor Quarters, Mahadev Nagar, Himmat Nagar, Sane Guruji Nagar, Dagadu Oil Mil, New & Old Siddhi Colony, Panchashil Nagar, Somwar Bazar, Bal Gandharva Natya Gruha, Himmat Nagar Police Colony, T. V. Tower, Bed Colloge, Gavali Wada, Old Remand Home, etc</p> <p>North - From the northwest corner of Gat No. 247, Bhaygaon Shiv, alongwith the Mosam riverbed along Gat Nos. 247, 253, 10, 11, 12, 13, 14, 15, and up to Gat No.16.</p> <p>East - From Gat No. 16, Bhaygaon, Towards south via Gat Nos. 17, 105, 146, 179, 191, and 192, reaching the southeast corner of Bhaygaon at the Malegaon city limit; from there southwards to Survey No. 83 northeast corner at the Malegaon Municipal Corporation boundary; continuing along the Mosam riverbed to the southeast corner of Survey No. 83, up to the Himmat Nagar cremation ground; then along the river to the northwest corner of Gat No. 39; from there southward along the riverbed to Gat No. 34; then westward upto the Municipal Corporation public toilet near the riverbed.</p> <p>South - From the public toilet at the riverbank, Towards west via Baghwan Galli to Mamata STD on the main road; from there southwards along Camp Main Road to the northeast corner of the Camp Talathi Office; then along Church Road past Harshita Farsan, Ram Collection, and the Municipal Commissioner's Residence to the northeast corner of Survey No. 65 near Church, reaching Dabhadi Road; then westward along Dabhadi Road to the Municipal boundary at the northwest corner of Survey No. 67, up to Shiv Road.</p> <p>West - From the northwest corner of Survey No. 67 at the Municipal boundary on Shiv Road, Towards north along Survey Nos. 73 and 74 up to</p>	4



		Nampur Road; crossing Nampur Road to reach the northwest corner of Survey No. 76 on Shiv Road; then east to Vishwakarma Fabrication; from there westward along Bhaygaon-Soygaon Shiv Road via Gat Nos. 206 and 207; then northwards along Shiv Road via Gat Nos. 219, 231, 244, and 246, returning upto Gat No. 247.	
2. Population Total -27956 SC - 2993 ST - 854	Dayane Village Ramzan Pura	<p>Location - Mahatma Phule Nagar, Chandramani Nagar, Adivashi Vasti, Grampachayat Karyalaya, , Jyoti Theatre, AlRaja Hospital, Izhar-E-Asraf Nagar, Master Nagar, etc.</p> <p>North – From the riverbed at Gat No. 39, Towards east along Shiv Road via Gat No. 44 up to Kusumba Road; from there, Towards south along Kusumba Road via Gat No. 151 up to the northwest corner of Navkiran Sizing; from there, Towards east along Allama Akhtar Raza Road via Gat Nos. 151, 157, 156, 171, and 173 up to Mustafa Chowk Canal.</p> <p>East – From Gat No. 173 at Mustafa Chowk, Towards south along Canal Road via Gat Nos. 223 and 222, up to Gat No. 224 near Reliable Sizing, Malegaon Dyane Shiv Road.</p> <p>South – From Gat No. 224 Reliable Sizing on Malegaon Dyane Shiv Road, Towards west along Shiv Road via Gat Nos. 225, 226, 227, 228, 230, and 232 up to Kusumba Road; from there, crossing Kusumba Road near Milan Hotel to the southwest corner of Gat No. 239, up to the Mosam River.</p> <p>West – From the southwest corner of Gat No. 239, alongwith the Mosam River along Gat Nos. 239, 242, 10, 9, 11, 15, 16, 17, 18, 19, 34, and 35, back to Gat No. 39 at the Mosam riverbed.</p>	4
3. Population Total - 26757 SC - 822 ST - 116	Dayane, Ramzan Pura, Islampura	<p>Location - Ramzam Pura Police Station, Moulana Ameen Dargah Kino School, Maharashtra Sizing, Mayor Banglow, Paradise Highschool, Master Colony, Aksha Colony, Memon Colony, Devi Mandir Area etc.</p> <p>North – From Dyane Vadgaon Shiv Road at Gat No. 44, Towards east along Shiv Road through Gat Nos. 69 and 72/A, up to Gat No. 77 near Owadi Nala</p> <p>East – From the northeast corner of Gat No. 79 at Owadi Nala, Towards south along Owadi Nala</p>	4



		<p>via Gat Nos. 124, 181, and 195, crossing the Old Agra Road to reach Gat No. 186 on Malegaon Dyane Shiv Road.</p> <p>South – From the southeast corner of Gat No. 186, Towards west along Malegaon Dyane Shiv Road to Agra Road; then crossing Old Agra Road to reach the northeast corner of Survey No. 78/2; then west along Old Agra Road to Survey No. 73 at the canal; then north to Maharashtra Sizing; from there east to Taj Malik Online Services; then north to Dyane Shiv; from there west upto Gat No. 220/P.</p> <p>West – From the southwest corner of Gat No. 220/P, Towards north along Canal Road to Gat No. 223 near Mustafa Chowk; from there Towards west along Allama Akhtar Raza Road to the northwest corner of Navkiran Sizing on Kusumba Road; then Towards north along Kusumba Road back to Dyane Vadgaon Shiv at Gat No. 44.</p>	
<p>4.</p> <p>Population</p> <p>Total - 28316</p> <p>SC - 895</p> <p>ST - 1707</p>	<p>Sayane Br. Gaon,</p> <p>Daregaon,</p> <p>Islampura,</p> <p>Navapura</p> <p>Ward</p>	<p>Location - Sayane Br Gaon, Maoje Daregaon, New Faran Hospital, Devicha Mala, Aktrabad, Master Colony, Farmacy College, Madarsha Millat, Ab. Sattar Azami Nagar, Gulab Park, Pawar Wadi etc.</p> <p>North – From Survey No. 73 at Jafar Nagar culvert, Towards east along Old Agra Road past New Faran Hospital to the northwest corner of Survey No. 78/2. From there, crossing Old Agra Road to reach Devi Mandir, then Towards east via Dyane Shiv to the northeast corner of Survey No. 79 at Owadi Nala. From there, Towards north via Daregaon Shiv Road through Gat No. 144 to 130. After crossing Old Agra Road, the boundary follows Gat Nos. 123, 118, 117, 116, 114, 107, 103, 93, 89, 86, 85, and 84 towards Vadgaon Shiv. Then Towards east through Gat No. 83 via Daregaon Sayne Bk. Road to Gat No. 10, and continuing east through Sayne Bk. to Gat No. 423, then via Lonwade Shiv eastward upto Gat No. 37 in Sayne Bk.</p> <p>East – From Gat No. 37 in Sayne Bk., Towards south via Chikhlohal Shiv through Gat No. 65 to the new National Highway No. 3. From there, eastward to Gat No. 69, then south to Gat No.</p>	4




		<p>72. Then turning west through Gat Nos. 107, 108, 110, 114, 115, 117, 118, 119, 148, 149, 151, 152, 153, 156, 157, 168, 169, 170, 179, 190, 191, 199, 203, 204, 211, 215, 216, 221, 222, upto Gat No. 223 Sawandgaon Shiv.</p> <p>South – From Gat No. 223 in Sayne Bk., Towards north along Sawandgaon Shiv through Gat Nos. 228, 229, 233, 239, 240, 243, 256, 258, 274, and 276, and then to Gat No. 275. From there, Towards west through Shiv toward Mouje Daregaon, covering Gat Nos. 214, 213, 212, 201, and 193. Then crossing Owadi Nala into Malegaon municipal limits along Mashriqi Iqbal Road (from the eastern side), westward upto Survey No. 121/1 at Naurang Hotel, Maulana Usman Chowk.</p> <p>West – From Survey No. 121/1 (Naurang Hotel, Maulana Usman Chowk) on Mashriqi Iqbal Road, Towards north via DP Road past Habib Lawns to Survey No. 117, Plot No. 17. From there, crossing the road west to Survey No. 127/2, Plot No. 14, reaching Raza Chowk. Then north along DP Road to the northwest corner of the reserved garden at Survey No. 130, then via Mohammad Ali Road to Survey No. 128 at Pat Canal. From there, north along Pat Canal Road up to Survey No. 73, Jafar Nagar culvert</p>	
<p>5.</p> <p>Population</p> <p>Total - 30095</p> <p>SC - 34</p> <p>ST - 03</p>	<p>Islampura Ward</p>	<p>Location - Badshah khan nagar, Kohetur Compound, Tashkand bag, Jafar nagar, Mominpura, Moti talab, Kamalpura, Nagchap Zopadpatti, Juna Faran Hospital, Noor Hospital, etc.</p> <p>North – From the South-East corner of the New Bus Stand, Towards west via Old Agra Road, passing Husein Seth Compound, Sakhawat Hotel, K.D. Hotel, NAYARA Petrol Pump, reaching Survey No. 73 South-West corner at the Nala (D.P. Road).</p> <p>East – From the South-West corner of Survey No. 73, southwards via D.P. Road upto Survey No. 128/1, Plot No. 32, Mohammad Ali Road.</p> <p>South – From Survey No. 128/1, Plot No. 32, Towards west along Mohammad Ali Road, passing Millat Madrasa, Mumtaz Chowk, Old Slaughter House, upto Nawapura City Survey No. 1, Famous General Stores, North-West corner.</p>	<p>4</p>



		<p>West – From Nawapura City Survey No. 1, Famous General Stores, Towards north to the residence of Yunus. Overseer Sahib. From there, west through a narrow lane to Advocate's Bhim Adda. From there, north to Maulana Kamil Nomani Chowk. From there, crossing Nishat Road and Ansar Road, via Qari Jainulabdeen's residence to East Pura Ward, City Survey No. 1379. From there, east to Asgar Chappalwale's house, then to Shabbir Ah. A. Majid's residence. From there, north to Survey No. 15, House No. 1142/1171, Bahadur Shah Zafar Road. From there, crossing the road to Gausiya Masjid South-West corner, and via Survey No. 10, Adarsh Hotel North-West corner, upto Old Agra Road.</p>	
<p>6. Population Total - 29647 SC - 920 ST - 185</p>	<p>Islampur Ward</p>	<p>Location - Ayesha Nagar, Ambedkar Nagar, Mhadha Plot, Hazar Kholi, Noor baug, ZamZam Ice Factory, Zafalabad, Meman Colony etc.</p> <p>North – From the northeast corner of Ayesha Nagar Burial ground, proceed east along Shiv Road upto Bismillah Nagar, Survey No. 67, House No. 146.</p> <p>East – From House No. 146, Survey No. 67, Bismillah Nagar, go south to House No. 27, then east along the D.P. Road to the northwest corner of Survey No. 73 at Canal Road. From there, continue south along Maharashtra Sizing Road upto Survey No. 73 at Old Agra Road.</p> <p>South – From Survey No. 73 on Old Agra Road, continue west along Old Agra Road over Survey Nos. 70, 25, 31, and 32, up to Survey No. 33, reaching the southeast corner lane of K.T. Compound.</p> <p>West – From the southeast corner of K.T. Compound on Old Agra Road, go north through a narrow lane via Yusufi Masjid, to Survey No. 36/1B, Plot Nos. 14 and 15, on Hazarkholi Road. Then go east to Dr. Altaf's house, then north via Lane No. 2 of Hazarkholi through M.C.N. Garments, to Hazarkholi House No. 281. From there, proceed west to Big Boys Men's Wear via First Lane of Hazarkholi, then north to House No. 233, then east to House No. 693, and north past Syed Ilahiya Masjid, reaching Survey No. 58/2, an</p>	<p>4</p>



		open space on Salam Chacha Road. From there, proceed east to the southeast corner of Ayesha Nagar graveyard, and north along the graveyard wall back to the northeast corner of Ayesha Nagar graveyard.	
7. Population Total - 28460 SC - 70 ST - 285	Islampura Ward	<p>Location - Nandan Nagar, Ganesh Nagar, Marchant Nagar, Madinabad, Awami Nagar, Gondwada, New Islampura, Ayesha Nagar Kabrastan, Shaban Nagar, etc</p> <p>North - From Khanka Saeediya Masjid on Kusumba Road, proceed east along Shiv Road, passing Survey Nos. 57, 59, and 60, up to the northeast corner of Ayesha Nagar Graveyard.</p> <p>East - From the northeast corner of Ayesha Nagar Burial ground, proceed south along the Burial ground wall to its southeast corner at the D.P. Road. From there, go west along the D.P. Road to the open space at Survey No. 58/2, then proceed south past Abid Ali Hall and Saeed Ilahiya Masjid to Hazarkholi House No. 693. From there, head west via Tipu Sultan Chowk to Hazarkholi House No. 233, then south via the first Hazarkholi lane to Big Boys Men's Wear, then east to House No. 281, through Sheikh Usman High School's second lane. Then go south through that lane, past M.C.N. Garments, to Dr. Altat's house, then east to Survey No. 36/1B, Plot No. 14, to the residence of Amiruddin Haji Imam Ali. From there, go south via Yusufi Masjid Lane upto the southeast corner of K.T. Compound at Old Agra Road.</p> <p>South - From the southeast corner of K.T. Compound on Old Agra Road, proceed west along Old Agra Road, passing Madinabad Famous Sweets, upto the southwest corner of the New S.T. Stand at Shaheed Abdul Hameed Road (Kusumba Road).</p> <p>West - From the southwest corner of the New S.T. Stand, go north along Shaheed Abdul Hameed Road, passing Iqbal Dabi, to reach the northwest corner of Khanka Saeediya Masjid on Shiv Road</p>	4
8. Population Total - 26722	Islampura Ward	<p>Location - Gawali wada , Gaffar nagar , Mahefuz colony, Lala Nagar, Salim Nagar, Nihal Nagar, Vijay Nagar, Hinglaj Nagar, Auliya masjid, Civil</p>	4




<p>SC - 2277 ST - 145</p>		<p>Hospital Kallukutti etc.</p> <p>North – From the northwest corner of Survey No. 55 at the Mosam riverbed, proceed eastward along the old Municipal Corporation boundary to Milan Hotel (near the southeast corner of Karim Talkies), then cross Shaheed Abdul Hameed Road (Kusumba Road) upto Masjid Khanka Saeediya.</p> <p>East – From the northwest corner of Masjid Khanka Saeediya, proceed south along Shaheed Abdul Hameed Road, passing Iqbal Dabi and Best IT, upto the southwest corner of the new bus stand at Old Agra Road.</p> <p>South – From the southeast corner of Survey No. 45, proceed westward along Old Agra Road, passing MSEB office, Upkar Cinema, HDFC Bank, SBI Bank, and ICICI Bank, then continue past Survey Nos. 49, 50, and 249 to the southwest corner at the Mosam riverbed.</p> <p>West – From the southwest corner of Survey Nos. 49, 50, and 249 at the Mosam riverbed, proceed north along the riverbed, passing the General Hospital and Kallu Shah Baba Dargah, upto the northwest corner of Survey No. 55, old municipal boundary.</p>	
<p>9. Population Total - 27266 SC - 3553 ST - 1104</p>	<p>Sangameshwar Ward</p>	<p>Location - Malegaon Market Committee, Kailash Nagar, Shree Ram Nagar, Sangameshwar Shamshan Bhumi, Y. N. Jadhav Vidyalaya, Sangameshwar Gavthan Part, Sangameshwar Mahadev Mandir, Sangameshwar Talathi Karyalaya, Jyoti Nagar Part, Kakubaicha Baug, etc</p> <p>North – From the northwest corner of the Malegaon Market Committee on Camp Road, proceed eastward via Survey No. 6, Rotary Eye Hospital, and Survey No. 37, to Canal Road, then continue eastward to the northeast corner of the Hindu Cremation Ground. From there, follow the Mosam River along the boundary of Gat No. 09 upto its southwest corner.</p> <p>East – From the southwest corner of Gat No. 09, proceed southward along the Mosam River, passing Gat No. 239, Islampura Ward, Survey Nos. 55, 52, 51, 49, 50, 249, then past Kakani Theatre, City Police Station, Sandwa Bridge,</p>	<p>4</p>



		<p>Ramsetu, and Surti Hotel, upto the riverbed.</p> <p>South – From the riverbed near Surti Hotel, proceed westward, crossing Phule Road near Shri Ramsham Mitra Mandal notice board, to the house of Shri Namdev Shankar Suryawanshi (House No. 13) and Nimba Bansi Sonar (Survey No. 12/6/38). Then proceed northward to Parikh's residence, then westward through Survey No. 13, Plot Nos. 14 to 20, past the Municipal School, to the open ground of Diamond Mill (Survey No. 16). From there, go south to Sahabrao Pawar's house (Survey No. 29), then west to Agharkar's residence (Survey No. 30, Plot No. 2). Continue across Shri Sant Savta Maharaj Road, past Chudiwal's bungalow (Survey No. 46), Survey No. 45 (Prajapat), Survey No. 45/1/4/3 (Dalia's house), then through Anubhuti Society, and finally through Bhala Complex Survey No. 38/2/3/4 upto the southwest corner at Old Agra Road.</p> <p>West – From the southwest corner of Bhala Complex (Survey No. 38/2/3/4) at Old Agra Road, proceed northward past Sujana Theatre, Mosam Bridge, Gandhi Statue, Municipal Marathi School, and continue on Camp Road past the Ward Office, Court, and Indian Boutique, further north to the Forest Department Office, and from Ekatmata Chowk, return northward upto the northwest corner of the Malegaon Market Committee on Camp Road.</p>	
<p>10.</p> <p>Population</p> <p>Total - 26824</p> <p>SC - 3428</p> <p>ST - 556</p>	<p>Malegaon</p> <p>Camp And</p> <p>Sangameshwar</p>	<p>Location - M. S. G. College, K. B. H. Vidyalaya, Idgah Ground, Rimand Home, Government Technical Institute, Shivaji Nagar, State Bank, Lodha Bhavan, Bara Bangala, Satana Road Hospital, Rest House, etc.</p> <p>North – Starting from the northwest corner of Survey No. 67 on Malegaon Soygaon Shiv Road (Camp area), proceed eastward via Dabhadi Road to the northeast corner of Survey No. 65 at Nampur Road Church. From there, continue eastward past the residence of the Hon. Commissioner, then to Ram Collection at Simafarsan, and further east to the Talathi Office on Main Road. From there, go north along Main Road to House No. 137 in Bagwan Galli, and</p>	4




		<p>eastward through Bagwan Galli to Shani Chowk Mitra Mandal, then along the Mosam riverbed past the public toilet, upto Gat No. 34.</p> <p>East – From Gat No. 34 on the Mosam river, follow the Mosam riverbed southward through Gat Nos. 17, 13, and 11, arriving at the southwest corner of Gat No. 9, then continue westward along the Mosam river upto the Gosavi Community Cremation Ground.</p> <p>South – From the southeast corner of the Gosavi Community Cremation Ground on the Mosam riverbed, proceed westward along Canal Road, then past Survey No. 6, Rotary Eye Hospital, Survey No. 37, and eastward to Malegaon Camp Road, reaching the northwest corner of the Malegaon Market Committee. Cross the road to reach Idgah Ground, then proceed south along Main Road, past Indian Boutique, Rajdhani Dresses, Malegaon Court, SP Bungalow, and Camp Police Station, to Ward Office No. 1, ending at the southeast corner of Final Plot No. 74 near Mahatma Gandhi Statue on Satana Road. Then go west along Satana Road past Final Plot Nos. 93A, 92, and 91, reaching Satana Naka, and from there head north along Shivar Road, past Final Plot No. 82, to the northwest corner of Final Plot No. 44 on Shiv Road. Then proceed west via Camp Soygaon Shiv Road, behind the Additional Collector's Residence, past MSG College Cycle Stand, then through Survey No. 16, behind Rajmata Jijau Garden (Survey No. 48), to Survey No. 49, then cross Nampur Road upto the southwest corner of Survey No. 52 at Soygaon Shiv, the old Municipal limit.</p> <p>West – From the southwest corner of Survey No. 52, within the old Municipal limit, proceed northward via Shiv Road, past Survey Nos. 53, 59, and 60, to return to the northwest corner of Survey No. 67 at Dabhadi Road.</p>	
<p>11.</p> <p>Population</p> <p>Total - 27443</p> <p>SC - 1806</p> <p>ST - 1565</p>	Soygaon	<p>Location - Mothabhau Nagar, Ekta Nagar, Jaldhara Colony, Saibaba Colony, Soygaon Gavgahan, Ambedkar Nagar, Marathi School, Bank Colony, Bhgyodya Colony, Shree Kurshna Colony, Parash Provision, M. G. Petrol Pump, etc.</p>	4




		<p>North – From the northwest corner of Survey No. 124 (Soygaon), proceed eastward to the northeast corner of Survey No. 130, upto the Bhayegaon boundary.</p> <p>East – From the northeast corner of Survey No. 130 on the Bhayegaon boundary, follow Shiv Road along Survey Nos. 131, 132, 137, 140, 144, 151, and 152, reaching the southeast corner of Survey No. 152 on Shiv Road. Then proceed eastward along Shiv Road, passing Survey Nos. 4 and 5, to the northeast corner of Survey No. 8, touching the Municipal Council limit. From there, head south on Shiv Road, past Survey Nos. 10 and 12, upto the southeast corner of Survey No. 13 on Satana Road.</p> <p>South – From the southeast corner of Survey No. 13, proceed west along Satana Road, passing Survey Nos. 18, 24, and 30, to the northeast corner of Survey No. 82 at Tehare Chowfulli. From there, head south along Tehare Road to the southeast corner of Survey No. 78, reaching the Girna riverbed. Then proceed westward along the Girna riverbed upto the southwest corner of Survey No. 79, reaching Shiv Road.</p> <p>West – From the southwest corner of Survey No. 79 at Shiv Road, follow Shiv Road, passing Survey No. 84, crossing Satana Road, and reaching Survey No. 90. From there, head north, passing through Survey Nos. 106, 107, 108, 109, 110, 111, 112, and 123, upto the northwest corner of Survey No. 124 on Shiv Road.</p>	
<p>12.</p> <p>Population</p> <p>Total - 25930</p> <p>SC- 2570</p> <p>ST - 2023</p>	<p>Soygaon Part, Collector Patta, and Sangameswar Ward</p>	<p>Location - Jain Sthanak, Satana Naka, Aroma Thethre, Navin Vasti, Ram Nagar, Moti Nagar, Patil Nagar, Jyoti Nagar Remaining Part, Yogeshwar Colony, Saibaba Nagar, Chatrapati Shivaji Maharaj Chowk, Idrayani Colony, Borse Nagar, Sharad Nagar, Ayodya Nagar, Deore Plot, New Saraswati Furniture etc.</p> <p>North – From Survey No. 82, Northeast Corner, Tehare Chowfulli, towards the East via Satana Road, passing through Survey Nos. 30, 24, 21, 13, then through Final Plot No. 78, via Loda Market up to Mahatma Gandhi Statue on Old Agra Road.</p> <p>East – From Mahatma Gandhi Statue, towards the</p>	4



		<p>South via Old Agra Road, passing Janata Brandy, Sujan Theater, then to Survey No. 38/2/3/4 (Bhala Complex) at its southwest corner. From there, towards the East via Anubhuti Society, reaching Survey No. 45/1/4/3 near the bungalow of Daliya Prajapat Chudiwal. Crossing Sant Sawata Maharaj Road, reach Survey No. 30, Plot No. 02 (Agharkar's house), then North to Survey No. 29 (Sahebrao Pawar's house), then to the open land of Diamond Mill. From there, to the East – Survey No. 13, Plots No. 14 to 20 – from the southwest corner of the Municipal School, then via Survey No. 13, Plot No. 66, to Parikh's house. From there, towards the South via House No. 13/6/638 (Nimba Bansi Sonar's house), then via House No. 13 (Namdev Shankar Suryawanshi's house), then via Ramsham Mitra Mandal Notice Board, crossing Phule Road to the riverbed (near Hotel Surti). From there, along the river towards the South, passing Allama Iqbal Bridge, Bohra Burial Ground, Dussehra Ground (Survey No. 119), up to Survey No. 115 – Zanzheshwar Cremation Ground.</p> <p>South – From Survey No. 115 (Zanzheshwar Cremation Ground), towards the West to Survey No. 122, Southeast Corner at the confluence of Mosam and Girna Rivers. From there, Towards West along the riverbed, passing Survey Nos. 127, 52, 76, up to Survey No. 78, Southeast Corner, Tehare Chowfulli Road.</p> <p>West – From Survey No. 78, Southeast Corner, Tehare Chowfulli Road, towards the North via Tehare Road upto Survey No. 82, Northeast Corner, Satana Road.</p>	
<p>13.</p> <p>Population</p> <p>Total - 27680</p> <p>SC - 30</p> <p>ST - 43</p>	<p>Islampura Ward,</p> <p>Mangalwar Ward,</p> <p>Somwar Ward, Ravivar Ward, New Ward</p>	<p>Location - Idgah Zopadpatti, Islampura, Ansar Road, Nishat Road, Saiyyed Mehemoood Road, Mohanpeer Galli, Yaseen Miya Takiya, Tamba Kata, Killa Police Station, Talathi Office, Jama Masjid, Ganesh Mandir, Corporation Head Office, Somwar Bazar, Vasantwadi, City Police Station etc.</p> <p>North – From Survey Nos. 49, 50, 249 Southwest Corner, from the Mosam riverbed towards the East via Old Agra Road, passing Upkar Cinema,</p>	4




		<p>MSEB Office, upto the New Bus Stand Southeast Corner.</p> <p>East – From the Southeast Corner of the New Bus Stand, towards the South via Machhi Bazaar Road, to Gausiya Masjid Southwest Corner on Bahadur Shah Zafar Road. From there, crossing the road to Survey No. 15, House Nos. 1142/1171, Abbasiya Building (Factory). From there, Towards South through a narrow lane to the house of Shabbir Ah. A. Majid. From there, West via Asgar Ali Chappalwale's house to House No. 1379. From there, South to the house of Jainulabdeen Qari Sahib in Islampura Ward, crossing Ansar Road to Maulana Kamil Numani Chowk on Nishat Road. Crossing Nishat Road to reach Advocate's Bhim Adda.</p> <p>From there, East through a narrow lane in City Survey No. 101 to the house of Yunus Overseer Sahib.</p> <p>From there, South crossing the road to Nawapura City Survey No. 1, Mohammad Ali Road, reaching Famous General Stores. From there, South via Bhiku Chowk, passing Noorani Masjid, Shaheen Garden, Sagar Dairy, and upto Fateh Maidan.</p> <p>South – From Sagar Dairy, Fateh Maidan, towards the West to Shahi Masjid, Parsi Soda, Mohan Peer Dargah, then through Saraf Galli crossing Tilak Road to reach Maruti Mandir, and the Mithai shop of the person from Chalisgaon. From there, South via Shani Mandir to N. N. Wadia Hospital Southeast Corner through a narrow lane. From there, West via the narrow lane to the Southwest Corner of Wadia Hospital. From there, crossing the road to the Southeast Corner of the Municipal Corporation Cycle Stand. From there, West upto Mahadev Ghat riverbed.</p> <p>West – From Mahadev Ghat riverbed, towards the North along the riverbed, passing Kakani Cinema to Survey Nos. 49, 50, 249 Southwest Corner.</p>	
14. Population	Navapura Ward	Location - Chota Kabrastan, Moulana Usman Pura, Hakim Nagar, Tension Chowk, Latifiya masjid,	4




<p>Total - 28288</p> <p>SC - 00</p> <p>ST - 27</p>		<p>Gurbed Masjid, Masjid Rabiya Abdul Gafur, Masjid Kabab Ebane Erat, Madrasha Jame A TuSwalehat, Jamiya Fire Station, Genda Maidan, Muslim Nagar, Muslim Pura etc.</p> <p>North – From the North-West corner of Navapura CTS No. 1 (Famous General Stores), Towards along Mohammad Ali Road upto the North-West wall of Motha Kabrastan.</p> <p>East – From the North-West wall of Motha Kabrastan, Towards south along the wall to the South-West corner of the cemetery on Mashriqi Iqbal Road. Then, Towards east along Mashriqi Iqbal Road adjacent to the cemetery wall to the North-East corner of Killa Company. From there, Towards south along the East side of Killa Company (Asif Seth) to Almamun Building. Then west to Survey No. 160/2A, reaching the North-East corner of Latifiya Masjid. From there, Towards south upto Survey No. 160/2A, Plot No. 71, South-East corner at D.P. Road.</p> <p>South – From Survey No. 160/2A, Plot No. 71, South-East corner, along D.P. Road Towards west to Sara Steel Furniture shop on Maulana Abul Kalam Azad Road. Then crossing the road via Modern Art, Survey No. 157, Plot No. 15, through Genda Maidan, upto Mohd. Ismail Gadi Cushionwala's house at D.P. Road.</p> <p>West – From Mohd. Ismail Gadi Cushionwala's house, Towards north along D.P. Road past Gurbaid Masjid, Teen Kandil, to Wednesday Ward CTS No. 10. From there, through Wednesday Ward CTS No. 15 to Mohd. Bashir Mohd. Hasan's house on Mashriqi Iqbal Road. Then east along Mashriqi Iqbal Road past Sagar Milk Center, Fateh Maidan, and finally north upto Famous General Stores, North-West corner of Navapura CTS No. 1.</p>	
<p>15.</p> <p>Population</p> <p>Total - 30741</p> <p>SC -16</p> <p>ST - 16</p>	<p>Navapura Ward</p>	<p>Location - Bada Kabrasthan, Sardar nagar, Biradar bag, Shafiyabad, golden nagar, Datta Nagar, Bauge E Isque, Bauge E Mahefuj, Shafiyabad, Kashmir Nagar, etc.</p> <p>North – From the North-West corner (wall) of the Motha Kabrastan (Big Burial Ground), Towards east via Mohammad Ali Road along Survey Nos. 145, 144, 143, 131, passing Islah Hospital to Survey</p>	<p>4</p>



		<p>No. 130, reaching the North-West corner of the Municipal Garden at D.P. Road.</p> <p>East – From the North-West corner of the Municipal Garden on Mohammad Ali Road, Towards south via D.P. Road to Raza Chowk; then east along D.P. Road, passing Raza Masjid, Nikhat Park to Survey No. 125, North-East corner at the 30-meter D.P. Road culvert junction. From there, Towards south via D.P. Road, passing Survey No. 121/1 Naurang Hotel, Maulana Usman Chowk upto Mashriqi Iqbal Road.</p> <p>South – From Survey No. 121/1 (Naurang Hotel, Maulana Usman Chowk), Towards west via the 30-meter D.P. Road on Mashriqi Iqbal Road, passing Survey No. 170, House No. 94, and the 60-ft road. From there, Towards south via Survey No. 171, Plot No. 5, passing Allama Hasan Raza Masjid and Aamir Auto Parts store, reaching D.P. Road. From there, Towards west via D.P. Road to Survey No. 167, Plot No. 71, passing Ayesha Hakim Chowk and continuing along Jamea Road, passing Survey Nos. 166, 164, 163, 162, 161 upto reach Al-Mamun Building.</p> <p>West – From Survey No. 160, Al-Mamun Building, Towards north to the South-East corner of Killa Company, and from there to the North-East corner on Mashriqi Iqbal Road. Then, crossing the road, along the wall of Motha Kabrastan, reaching back to the North-West corner of Motha Kabrastan at Mohammad Ali Road.</p>	
<p>16.</p> <p>Population</p> <p>Total - 28852</p> <p>SC - 00</p> <p>ST - 25</p>	<p>Navapura</p> <p>Ward, Maldhe</p> <p>Part and</p> <p>Guruwar</p> <p>Ward,</p>	<p>Location - Najmabad, Pawar Wadi, Datar Nagar, Maldhe Gaon Part etc.</p> <p>North –From Survey No. 170, Hut No. 94, proceed east via Mashriqi Iqbal Road through Survey Nos. 173, 174, 175, upto Survey No. 176, North-East corner at New Agra Road.</p> <p>East –From Survey No. 176, North-East corner, proceed south crossing New Agra Road upto the South-East corner of Survey No. 176, reaching Malde Shiv.</p> <p>South –From the South-East corner of Survey No. 176 at Malde Shiv, proceed via Shiv Road through Survey Nos. 178, 179, then through Malde Gat Nos. 96, 88, 85 to the canal.</p> <p>Then cross New Agra Road and continue along the canal road via Gat No. 84, then Gat No. 83 to Madni</p>	4




		<p>Nagar Power House, North-East corner. From there, proceed west via Shiv Road upto the North-West corner of Gat Nos. 45 and 44, at Shiv Road.</p> <p>West -From the North-West corner of Gat No. 44 on Shiv Road, proceed north crossing Shiv Road via Survey Nos. 199, 200, to Survey No. 201, Plot No. 63. From there proceed north via Survey No. 201, Plot No. 63 to Plot No. 59. Then proceed east to Survey No. 167, South-West corner at Babu Kirana Shop. From there proceed east to the North-East corner of the public toilet. From there proceed south to Survey No. 194, Hut No. 141 at Gulabbhai Tractorwala's house. Then proceed east through a narrow lane to Survey No. 194, Hut No. 105, Smt. Bismillah B. Munshi's house at Survey No. 194, North-East corner on DP Road. From there proceed north via DP Road along Survey Nos. 192/1 and 171 upto Survey No. 170, Hut No. 94 at DP Road, Mashriqi Iqbal Road.</p>	
<p>17. Population Total - 30052 SC - 00 ST - 22</p>	<p>Navapura Ward</p>	<p>Location - Ansar Ganj, Karim Nagar, Abbas Nagar, Rounakabad, Mehevi Nagar, Firdous Ganj, Numani Nagar, Ali Akbar Hospital, Salmatabad, etc.</p> <p>North-From Survey No. 160/2A, Latifiya Masjid, North-East corner at DP Road, proceed east via Jamea Road along Survey Nos. 160/2B, 161, 162, 163, 164, 165, 166, 167, then via Survey No. 171/1/1/1B/2A+2B, Plot No. 11 upto Aamir Auto Parts shop at DP Road.</p> <p>East -From Survey No. 171/1/1/1B/2A+2B, Plot No. 11, Aamir Auto Parts shop, proceed south along DP Road via Survey No. 192 upto Survey No. 194, Hut No. 105, at Bismillah B. Munshi's house.</p> <p>South -From Survey No. 194, Hut No. 105, Bismillah B. Munshi's house, proceed west through a narrow lane to Survey No. 194, Hut No. 141, at Gulabbhai Tractorwala's house. From there proceed north to Survey No. 167, Municipal Toilet, North-East corner. From there, proceed west, crossing the road to Survey No. 201, Plot No. 59. From there proceed south along DP Road to Survey No. 201, Plot No. 63, then cross DP Road to reach Survey No. 200, North-East corner. From there proceed west via Survey No. 203/1, Plot No. 24, Gulshan-e-Jamali, then to Survey No. 213, Khwab-e-Zainab. From there,</p>	<p>4</p>




		<p>cross DP Road upto Tawakkal Unani Shifa Dispensary.</p> <p>West - From Survey No. 214, Tawakkal Unani Shifa Dispensary, proceed north to Survey No. 214, Mangu Factory at DP Road. From there proceed west to Survey No. 160/2A, Plot No. 71. From there proceed north to return to Survey No. 160/2A, Latifiya Masjid, North-East corner at Jamea Road.</p>	
<p>18.</p> <p>Population</p> <p>Total -28005</p> <p>SC - 222</p> <p>ST - 138</p>	<p>Budhwar Ward,</p> <p>Guruwar Ward,</p> <p>Navapura Ward</p>	<p>Location - Chandanpuri Gate, Bhaykhalla Zopadpatti, Belbaug, Old Azad Nagar, New Azad Nagar, Azad Nagar Police Station, Yakub Nagar, Ekta Nagar, Islam Nagar, Usmanabad, Khandelval School, Raja Nagar, Mishri Khan Ka Bada, Chuna Bhatti etc.</p> <p>North - From Wednesday Ward CTS No. 361, Towards east along Mashriqi Iqbal Road to Wednesday Ward CTS No. 15 at the house of Mohd. Bashir Mohd. Hasan. From there, going south via Teen Kandil, past Gurbaid Masjid, to the house of Mohd. Ismail Gadi Cushionwala. From there, Towards east through Genda Maidan, via Survey No. 157, Plot No. 15, to Survey No. 215/1 Modern Art. Then, crossing Maulana Abul Kalam Azad Road to Sara Steel Furniture shop, then east via Survey No. 215/2 upto Survey No. 214/1/2 at Mangu Seth's factory, North-West corner.</p> <p>East - From the North-West corner of Mangu Seth's Factory (Survey No. 214/1/2), Towards south to Tawakkal Unani Shifa Dawakhana on Adeeb Road. Then Towards west to Shaikh Afzal Chowk, crossing the road and Towards south to Survey No. 212, House Nos. 469, 360, 459, 437, crossing Jamhoor Road, past House Nos. 414, 422, 423, 429, 430, upto House No. 436 at the South-East corner near Salahuddin Ayyubi Chowk.</p> <p>South - From House No. 436 at Salahuddin Ayyubi Chowk, Towards west via House No. 47B (Karwa Chowk), past Ismail Badrusheth's factory, Khalilsheth Chawl (Jawai Chawl), Survey No. 224 Plot No. 237, Survey No. 224 Plot No. 235, to Survey No. 221/222 Plot No. 4 at Hussain Nakewala's house. From there,</p>	4



		<p>Towards south to Shaheed Kirana Store, then west upto Govinda Dairy on Chandanpuri Road.</p> <p>West – From Govinda Dairy on Chandanpuri Road, Towards north along Chandanpuri Road past Bhaikhalla slum, New Azadnagar Police Station, Chandanpuri Police Post, Dr. Purohit's Clinic, and returning to Wednesday Ward CTS No. 361 near Mohanpir Dargah, Mashriqi Iqbal Road.</p>	
<p>19.</p> <p>Population</p> <p>Total - 26964</p> <p>SC - 562</p> <p>ST - 99</p>	<p>Shukrawar Ward,</p> <p>Shaniwar Ward, Ravivar Ward</p>	<p>Location - Bohara Baug Zopadpatti, Siddharth Nagar, Galib Nagar, Rasool Pura, Killa Zopadpatti, Moti pura, Hire Galli, Matamath Talim, Maharashtra Bank, Raje Bahadur Wada, Islamabad, Ajmal Volleyball Ground, Ajmal Chowk, etc.</p> <p>North – From Mahadev Ghat in the Mosam Riverbed, Towards east to the Malegaon Municipal Corporation Main Office, South-East corner. From there, crossing the road to Wadia Hospital, South-West corner, reaching a narrow lane. Alongwith the narrow lane, proceed to Wadia Hospital South-East corner on the DP Road. Then head north to Shani Mandir, passing Chalisgaonwale's Sweet Shop. From there, Towards east via Surti Farsan, Maruti Mandir, crossing Tilak Road, through Saraf Galli upto Wednesday Ward CTS No. 361, Chandanpuri Road.</p> <p>East – From Wednesday Ward CTS No. 361, Towards south via Chandanpuri Road, passing Azad Nagar Police Station, Bhaikhalla Slum, Khalil Seth Sizing, upto the Malegaon Municipal Public Toilet, South-East corner.</p> <p>South – From the Public Toilet, Towards west to the Mosam Riverbed, then turning north along the riverbed upto Survey No. 234, South-West corner.</p> <p>West – From Survey No. 234 South-West corner, alongwith the Mosam Riverbed along Ghalib Nagar, Killa Slum, and returning to Mahadev Ghat at the riverbed.</p>	4
<p>20.</p> <p>Population</p> <p>Total - 27290</p> <p>SC - 76</p> <p>ST - 29</p>	Guruwar Ward	<p>Location - Shabbir Nagar, Gaiyas Nagar, Ayyub Nagar, Bapu Gandhi Nagar, Chaman Nagar, Hilal Pura, Tahjib Highschool, Shiya Kabrastan, Khalil Seth Sizing, Bajarang Wadi, Aman Pura, etc.</p> <p>North – From Govinda Dairy, South-West corner at</p>	4



		<p>Chandanpuri Road, proceed east to Shaheed Kirana Store. Then move north to Survey No. 221/222, Plot No. 4, Husain Nakewale's house. From there, proceed east through a narrow lane past Survey No. 224, Plot Nos. 235, 237, 247, Khalil Seth Chawl (Jawai Chawl), Ismail Badusheth's Factory, Karwa Chowk, to Survey No. 212, House No. 436, Salahuddin Ayubi Chowk. Then proceed north through House Nos. 430, 429, 423, 422, 444, up to House No. 469 via Sheikh Afzal Chowk, and reach Adib Road. From there, head east via Adib Road past Tawakkal Masjid, Hameed Jamali's house, upto Survey No. 200, North-East corner (Adil Unani Center) on DP Road.</p> <p>East – From Survey No. 200, North-East corner (Adil Unani Center), proceed south along DP Road to A to Z Printing Press, Survey No. 199, South-East corner, upto Shiv Road.</p> <p>South – From A to Z Printing Press, Survey No. 199, South-East corner on Shiv Road, proceed west along Shiv Road, passing Ward Office No. 4, Shabbir Nagar, Survey No. 210 (Nadvi Dairy), and Shia Kabrastan upto Survey No. 218/A, South-West corner at Al-Umar Medical/Hospital, Chandanpuri Road.</p> <p>West – From Al-Umar Medical/Hospital, Survey No. 218/A, South-West corner, proceed north along Chandanpuri Road, past Khalil Seth Sizing to return to Govinda Dairy, South-West corner.</p>	
<p>21.</p> <p>Population</p> <p>Total -30936</p> <p>SC- 378</p> <p>ST - 855</p>	<p>Sangameshwar Ward,</p> <p>Maldhe Part</p>	<p>Location - Gulsher Nagar, Gulshan E Yasin, Gushan E Malik, Massom Sh Kutti, Mohan Baba Nagar, Hira Pura, Bafati Nagar, Maldha Gavthan etc.</p> <p>North –From Survey No. 119A, North-West corner at Mosam Riverbed, proceed east through Survey Nos. 119B, 119C, 118A, 118B, 118C, 102, 104 to reach Chandanpuri Road.</p> <p>From there, cross the road and proceed through Survey No. 106 and Gulshair Nagar. Then via Shiv Road pass through Malde Gat Nos. 40, 34, 41, 43, 48, 45, and reach Gat No. 83, Madni Nagar Power House, North-East corner at the Nala (drain). From there, proceed south along the Nala Road to Gat No. 84 and reach New Mumbai Agra Road. Cross the New Agra Road and continue through Gat No. 85 to Gat No. 97, North-East corner at Mumbai Agra Road.</p>	<p>4</p>



		<p>Then via Shiv Road, continue through Gat Nos. 98, 99, 100, 104, 105, 106, 107, and 108, upto the North-East boundary of Malde Shiv village.</p> <p>East- From the North-East boundary of Malde Shiv at Gat No. 108, proceed south through Gat Nos. 114, 115, 153, 181, 187 upto Gat No. 4 at the Girna River in Malde Shiv.</p> <p>South-From Gat No. 4 at Malde Shiv on the banks of the Girna River, proceed west along the riverbed upto the South-West corner of Gat No. 4.</p> <p>West- From the South-West corner of Gat No. 4, proceed west through Sangameshwar Ward via Survey Nos. 111, 112. Cross the New Agra Road and continue through Survey Nos. 114, 115, 121, 120 to return upto Survey No. 119A, North-West corner at the Mosam Riverbed.</p>	
--	--	--	--

NOTE:-

1. In case of any discrepancy in description of ward in the Marathi and English Notification, the description as per boundaries shown in the map shall be treated as valid.
2. A map of the Municipal Corporation showing the limits of the wards is available during office hours for inspection in the office of the Municipal Corporation.




(Ravindra Jadhav)

Municipal Commissioner
Malegaon Municipal Corporation, Malegaon

Place :- Malegaon

Date :- 03/09/2025